

ROAD INDEX

A	ALLEN DR. C-4	I	ROSETTA DR. R cont. A-5
	AUBURN RD. DI-C6		RIVERWOOD DR. B-3
B	BASS LAKE RD. F2-E6	J	
	BASSWOOD RD. D-2		S
	BEAN RD. D5-F5		SHERMAN RD. A3-E3
	BRADFORD DR. F-5	K	SPRINGWAY RD. D-2
	BROOKSIDE RD. D-2		SYCAMORE RD. D-2
	BUTTERNUT RD. B4-D6		SYLVANHURST DR. A-4
	BOULDER GLEN DR. C-5		STANFIELD DR. E-5
	BRIDLE TRAIL C-5		STONEGATE B-3
			SUNRIDGE CR. C-2
C	CARROLL DR. C-4	L	THWING RD. B1-D1
	CEDAR RD. A6-C6		TREADWAY DR. F-5
	CHESTNUTDALE RD. D-2		TWIN MILLS LANE B-2
	CHELSEA DR. D-2		
	CAPTAINS WALK F-5	U	
	CROWS HOLLOW F-5		M
	COUNTRY OAKS TRAIL F-6		MAPLEWOOD RD. D-2
	COACHMAN DRIVE D-5		MAYFIELD RD. A4-F4
D			MULBERRY RD. A2-C1
			MANOR DR. F-5
			MEADOWHURST LN. B-1
			MILLSTONE DR. D-5
			VALLEYVISTA DR. A-4
E	EDGEWOOD RD. D-2	N	
	ELK RUN D-6		NOLLWOOD DRIVE C-2
	EASTRIDGE CIRCLE D-6		NANTUCKET DR. F-5
			NORTH BRIDLE TRAIL C-5
F	FOWLERS MILL RD. C1-C4	O	
	FRAZIER DR. F-5		ORCHARD RD. D-2
	FOREST RD. D-2		OVERLOOK RD. D-2
	FERNWAY RD. D-2		ORIOLE PL. D-2
	FOREST VIEW DR. C-2		
G	GREENBRIER DR. E-5	P	
			PARKSIDE RD. D-2
			PRINCETON DR. F-3
			PARKWAY RD. D-2
			PRINCESS FINE F-5
			PADDOCK DRIVE
H	HARVARD DR. F-3	R	
	HEATH RD. A3-A5		RAYMOND DR. C-4
	HILLCREST DR. A-4		RAVENNA RD. F1-F6
	HIDDEN SPRINGS DR. B-1		ROCKHAVEN RD. A4-B6
	HIGHLAND VIEW DR. B-1		ROCKSIDE RD. D-2
	HEMLOCK RIDGE DR. B-2		
	HIGHLAND DR. C-6		

MUNSON TOWNSHIP

SCALE: 1" = 2000'

O. J. ROBINSON
 GEauga COUNTY ENGINEER

--- UNPAVED ROAD
 --- PAVED ROAD
 +---+ RAILROAD

--- TOWNSHIP LINE
 --- COUNTY LINE
 --- CORPORATION LINE

LAKE CO

CHARDON

TOWNSHIP

TOWNSHIP

CHESTER

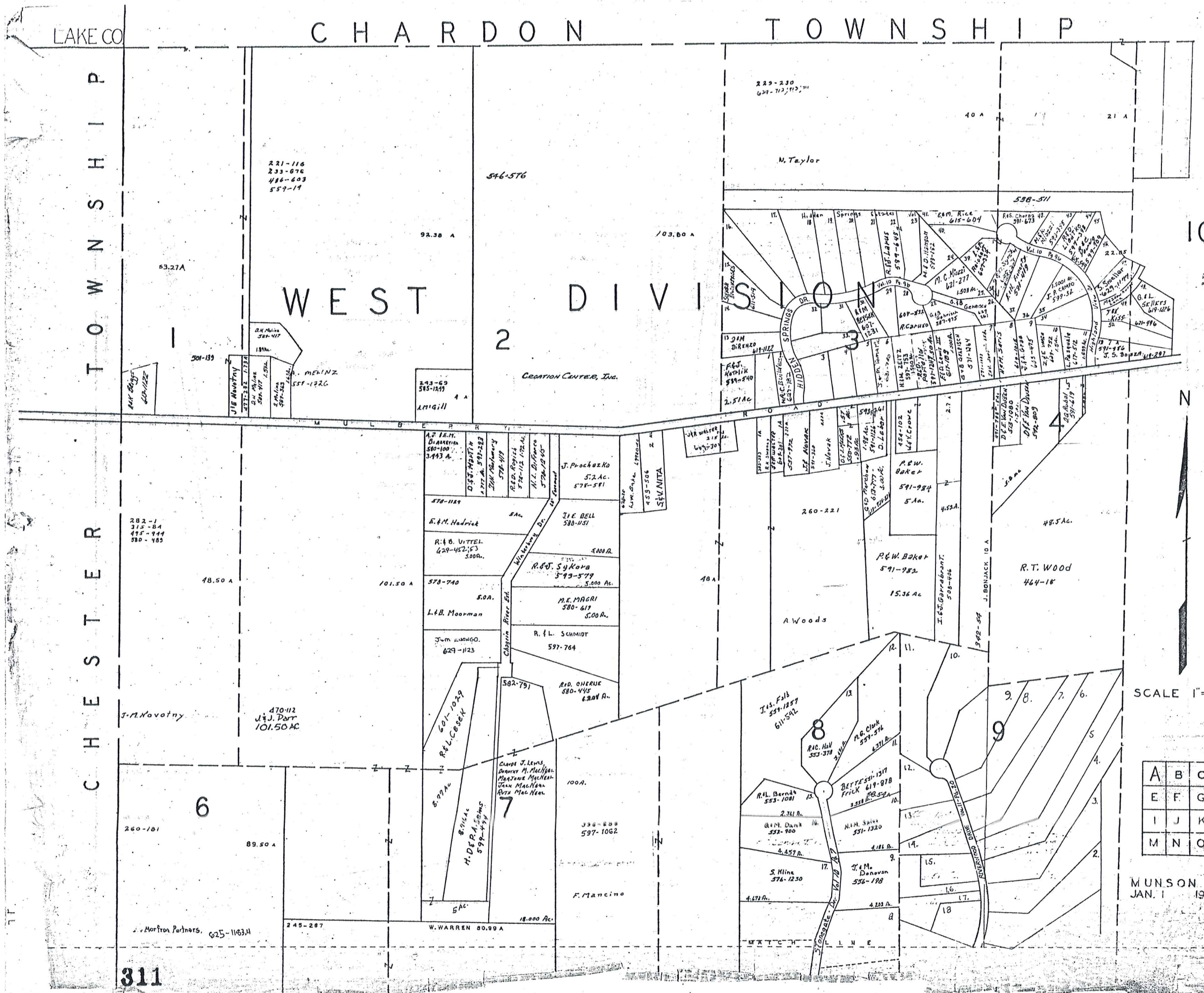
WEST DIVISION

2

10

11

311



All lots except other wise noted to Jay Investment 509-112

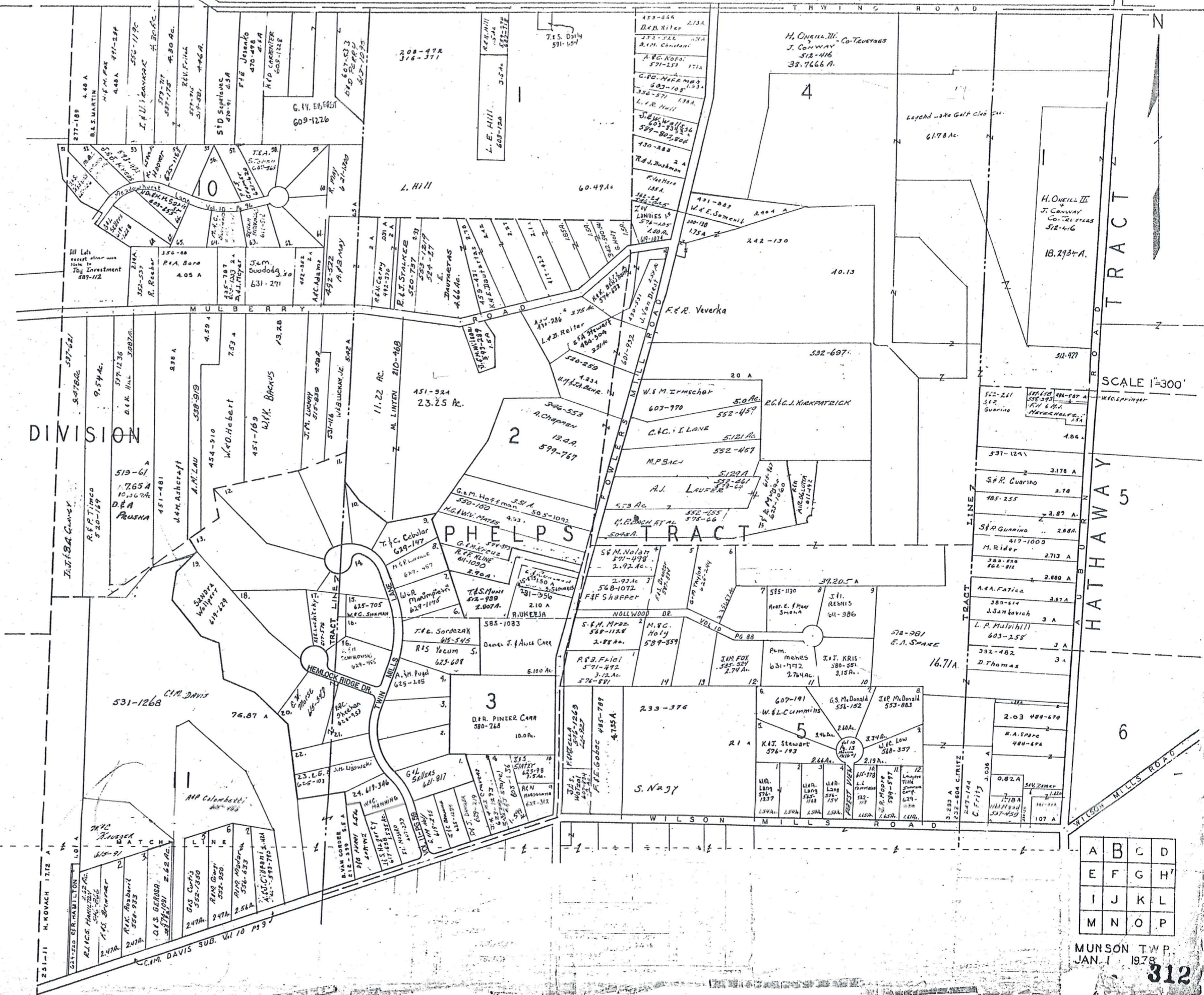
SCALE 1" = 300'

A	B	C	D
E	F	G	H
I	J	K	L
M	N	O	P

MUNSON TWP. JAN. 1 1978

C H A R D O N T O W N S H I P

4 WEST DIVISION

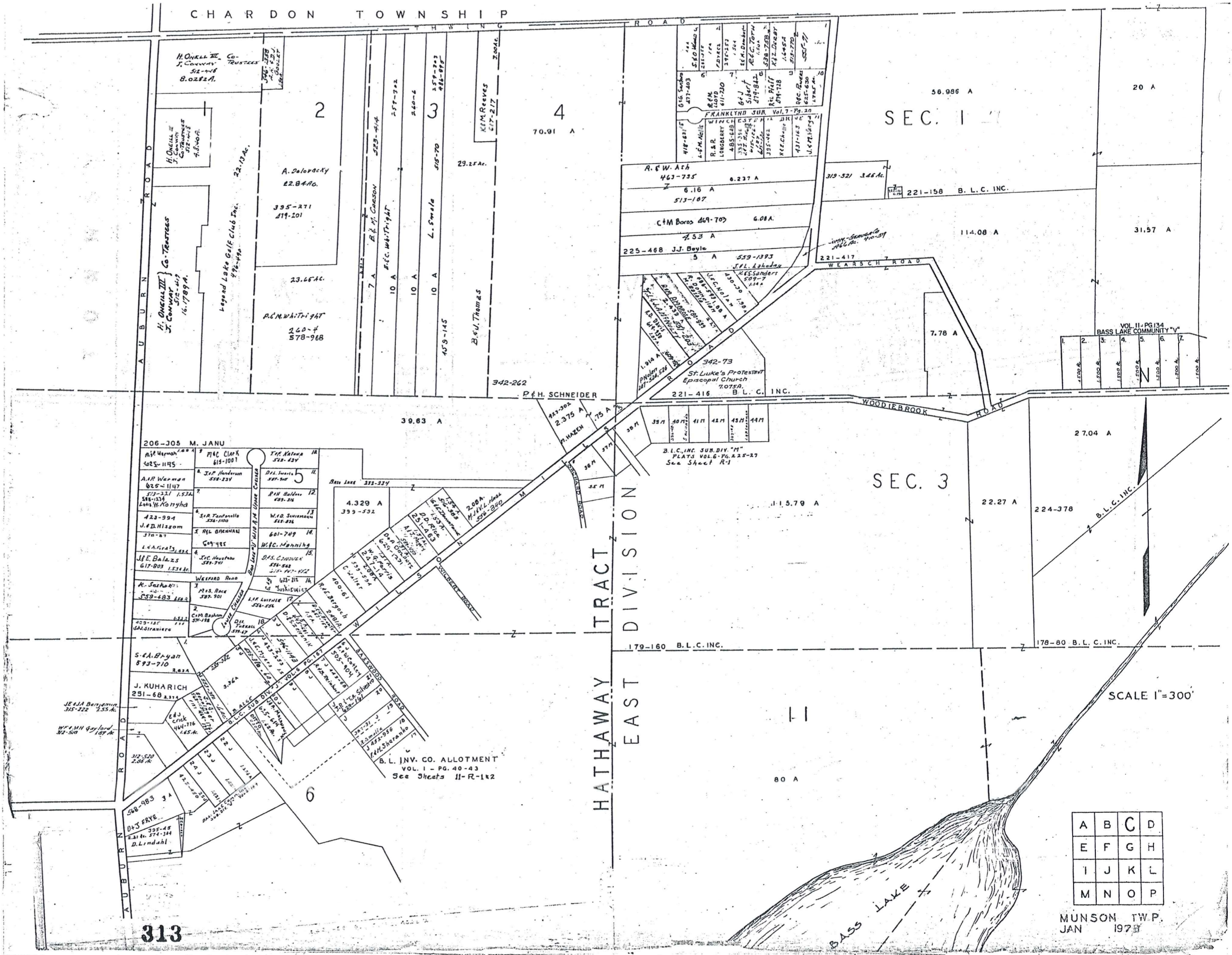


SCALE 1"=300'

A	B	C	D
E	F	G	H
I	J	K	L
M	N	O	P

MUNSON TWP. JAN. 1 1978

CHARDON TOWNSHIP



SEC. 1

SEC. 3

6


HATHAWAY TRACT DIVISION EAST

A	B	C	D
E	F	G	H
I	J	K	L
M	N	O	P

MUNSON TWP. JAN 1978

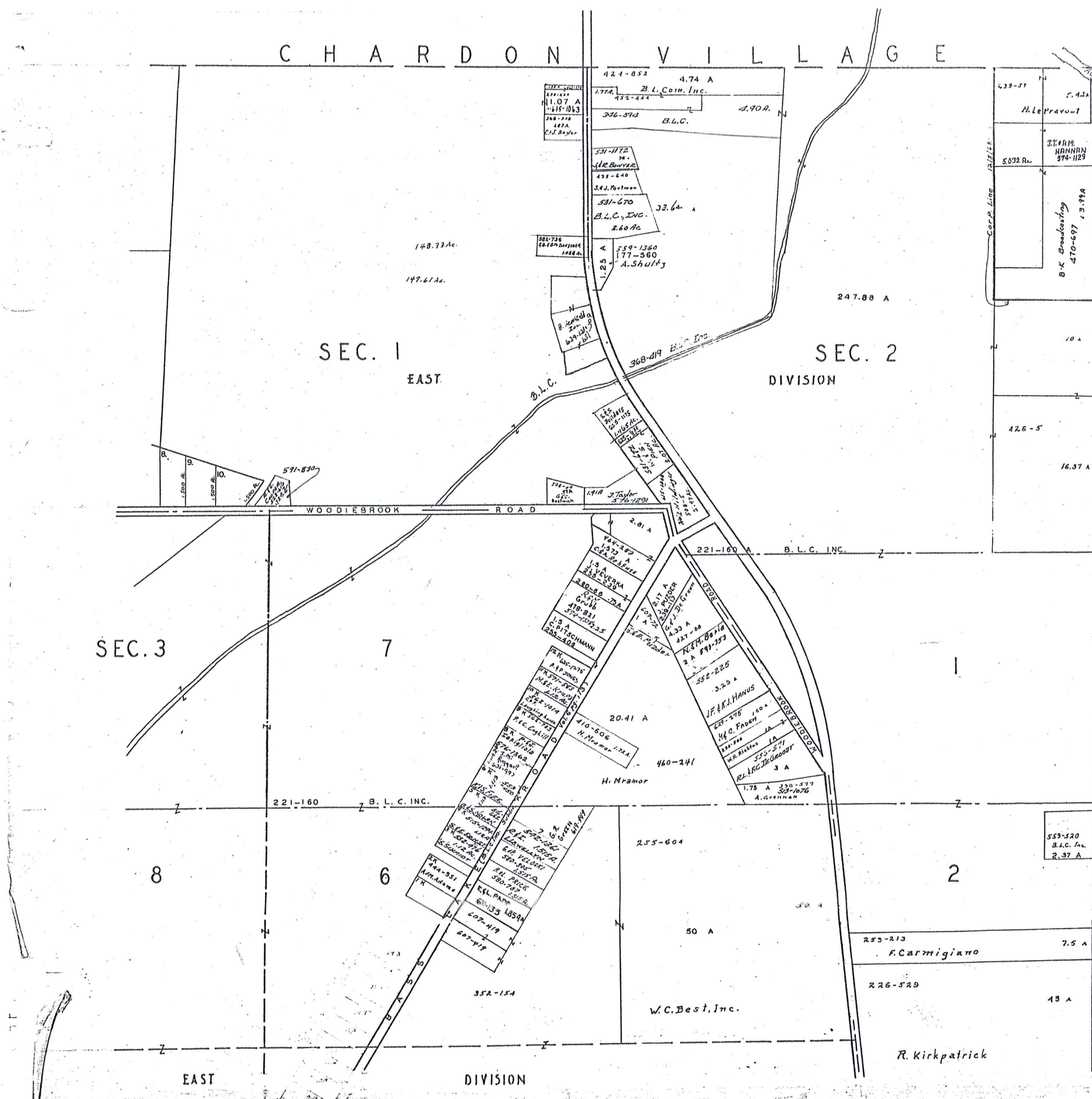
313

SCALE 1"=300'



C H A R D O N V I L L A G E

H A M B D E N T W P.



SEC. 1 EAST

SEC. 2 DIVISION

SEC. 3

C L A R I D O N T O W N S H I P



SCALE 1" = 300'

A	B	C	D
E	F	G	H
I	J	K	L
M	N	O	P

MUNSON TWP. JAN. 1 1978

T O W N S H I P

C H E S T E R

315

6

W E S T

12

C H A M P I O N T R A C T

B A R B E R T R A C T

T R A C T T W O

Carl Hultstein
629-1092
629-1096

40.51 A
J. Koelliker

260-282
C. Vanac

61.50 A

25 A

12 A

5 A

6 A

6 A

10.26

134-373
353-219

131 A

60-411
60-412
60-413
60-414
60-415
60-416
60-417
60-418
60-419
60-420
60-421
60-422
60-423
60-424
60-425
60-426
60-427
60-428
60-429
60-430
60-431
60-432
60-433
60-434
60-435
60-436
60-437
60-438
60-439
60-440
60-441
60-442
60-443
60-444
60-445
60-446
60-447
60-448
60-449
60-450
60-451
60-452
60-453
60-454
60-455
60-456
60-457
60-458
60-459
60-460
60-461
60-462
60-463
60-464
60-465
60-466
60-467
60-468
60-469
60-470
60-471
60-472
60-473
60-474
60-475
60-476
60-477
60-478
60-479
60-480
60-481
60-482
60-483
60-484
60-485
60-486
60-487
60-488
60-489
60-490
60-491
60-492
60-493
60-494
60-495
60-496
60-497
60-498
60-499
60-500

237-557

27.41 A

16.56 Ac.
501-999

C. Vanac

A. P. McCullough

237-558

27.53 A

J. Roberts

10 Ac.

496-237

489-983

489-984

489-985

489-986

489-987

489-988

489-989

489-990

489-991

489-992

489-993

489-994

489-995

489-996

489-997

489-998

489-999

500-1000

500-1001

500-1002

500-1003

500-1004

500-1005

500-1006

500-1007

500-1008

500-1009

500-1010

500-1011

500-1012

500-1013

500-1014

500-1015

500-1016

500-1017

500-1018

500-1019

500-1020

500-1021

500-1022

500-1023

500-1024

500-1025

500-1026

500-1027

500-1028

500-1029

500-1030

500-1031

500-1032

500-1033

500-1034

500-1035

500-1036

500-1037

500-1038

500-1039

500-1040

500-1041

500-1042

500-1043

500-1044

500-1045

500-1046

500-1047

500-1048

500-1049

500-1050

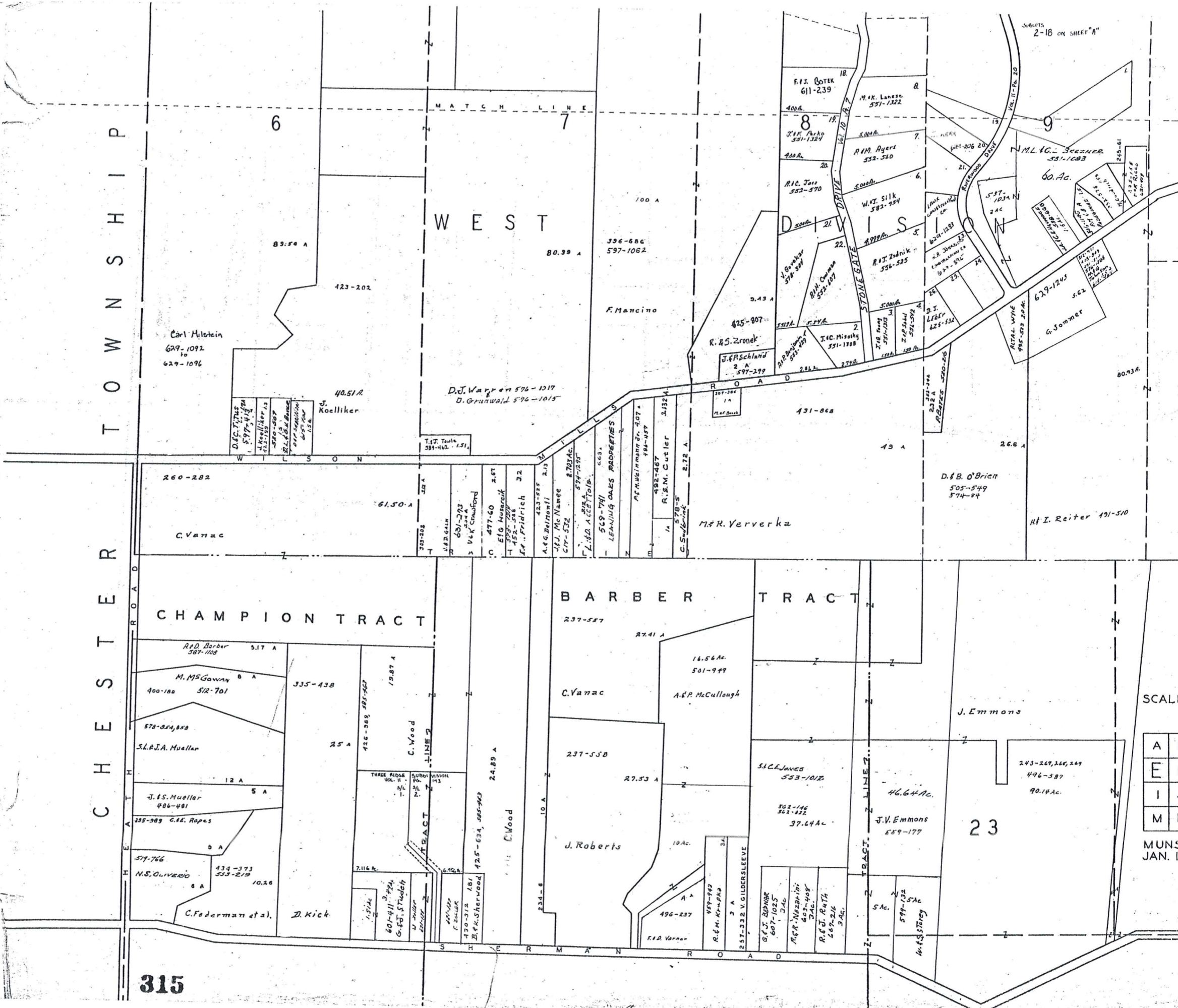
J. Emmons

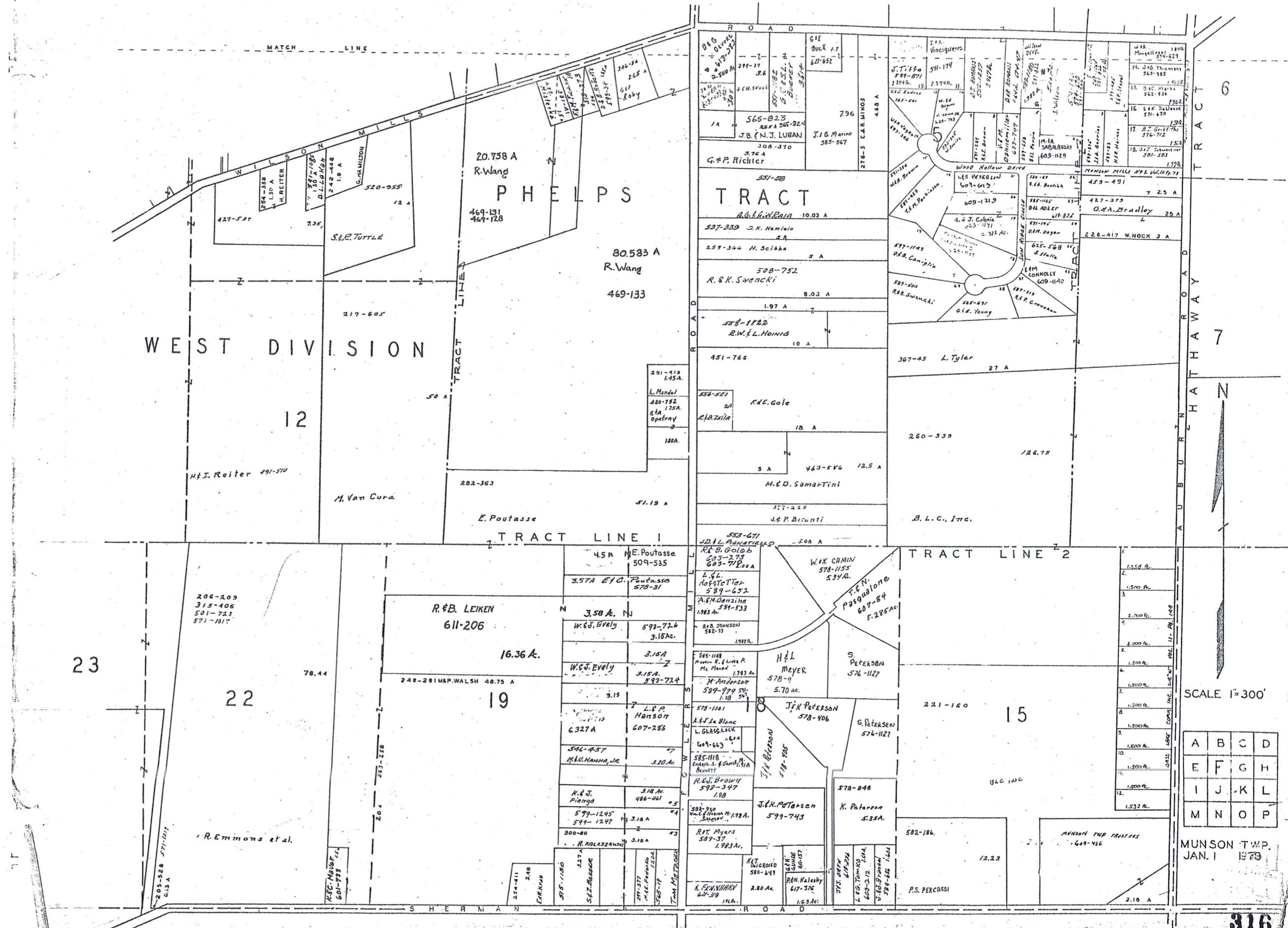
23

SCALE 1"=300'

A	B	C	D
E	F	G	H
I	J	K	L
M	N	O	P

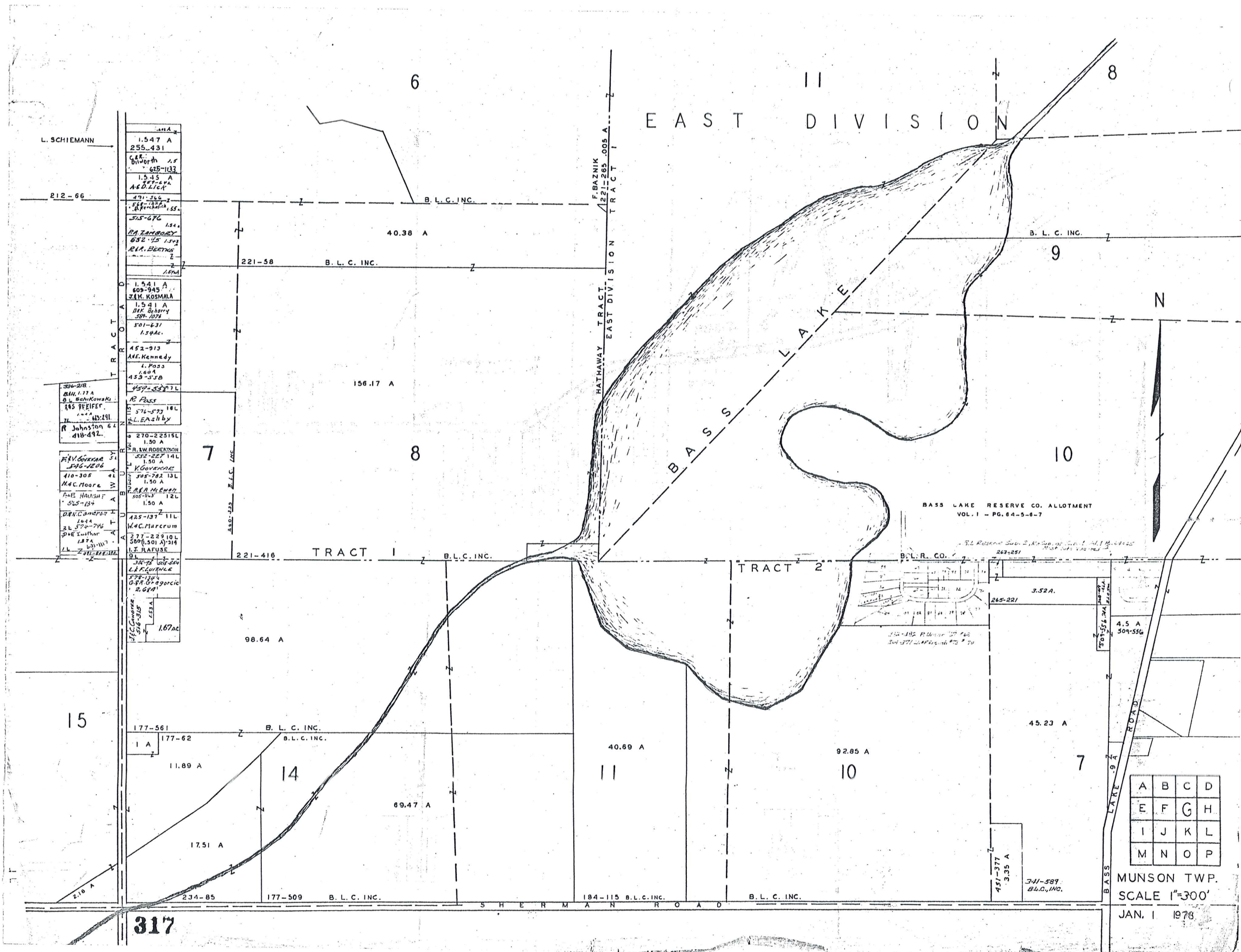
MUNSON TWP.
JAN. 1 1978





A	B	C	D
E	F	G	H
I	J	K	L
M	N	O	P

MUNSON TWP.
JAN. 1 1979



TRACT 1

1.547 A 255-431 C.E. Dillworth 625-1333
1.545 A A&D LICK
491-366 515-676
1.541 A 609-945 J.H. KOSMALA
1.541 A 186-828 509-1274
501-631 1.544c
452-913 A.E. Kennedy 1. P023 1.609 453-558 459-527 L
1.541 A 576-573 R.L. EASBY
270-2251SL 1.50 A R. L. W. ROBERTSON 552-227 14L 1.50 A K. GORONCZAK 505-782 13L 1.50 A A.R. McEWEN 505-543 12L 1.50 A
425-137 11L W.C. Marcrum 277-228 10L 500-501 A 214 I.J. RAFOSE 91
1.67ac

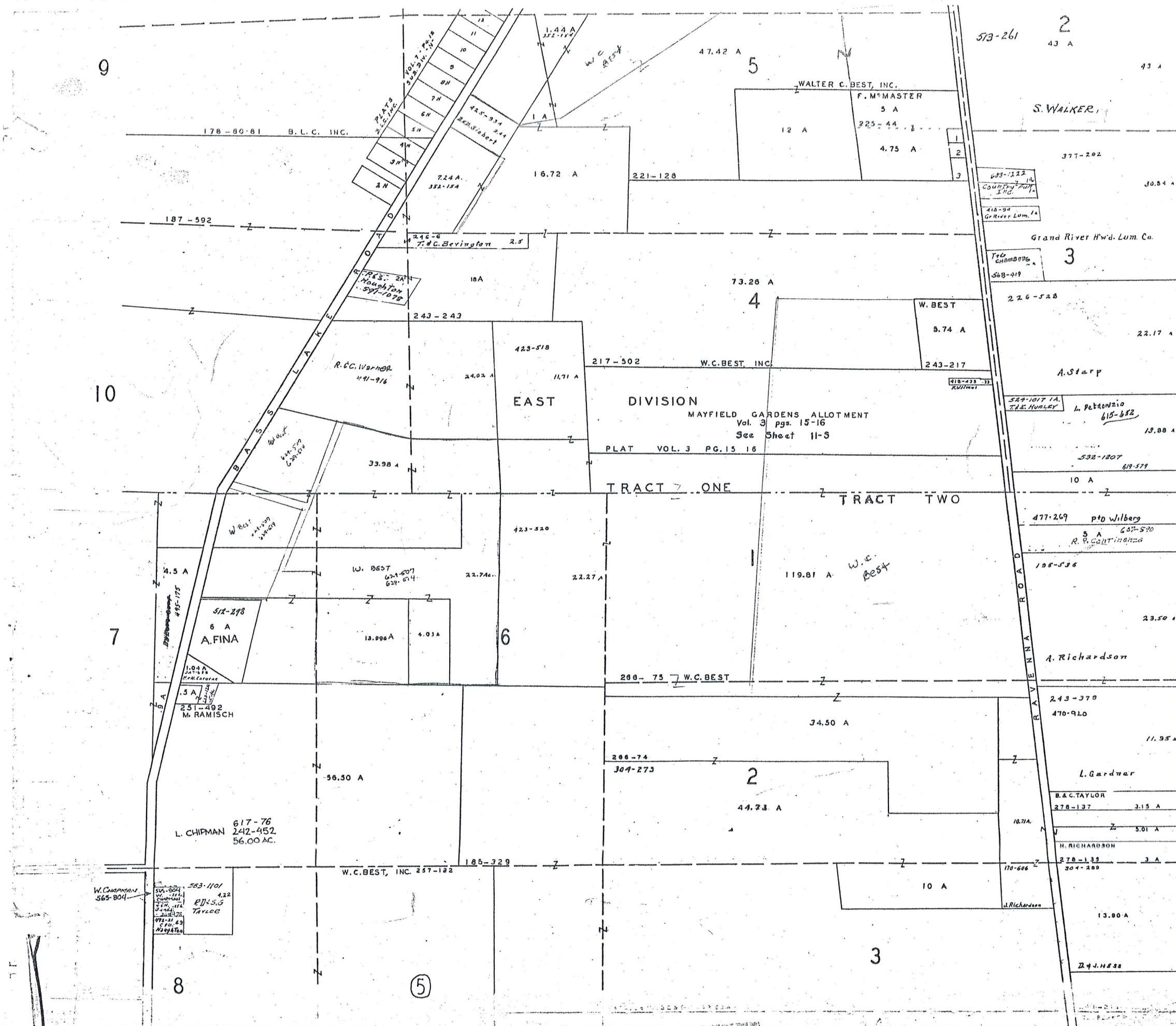
TRACT 2

34-78 L.A. CURTICE
577-1216 G.R. Gregoric 2.689

317

A	B	C	D
E	F	G	H
I	J	K	L
M	N	O	P

MUNSON TWP.
SCALE 1"=300'
JAN. 1 1978



1. F.M. MASTER 491-654
 2. R.S.L. Chapman 562-396
 3. W.C. Best, Inc. 121-117

CLARIDON TOWNSHIP

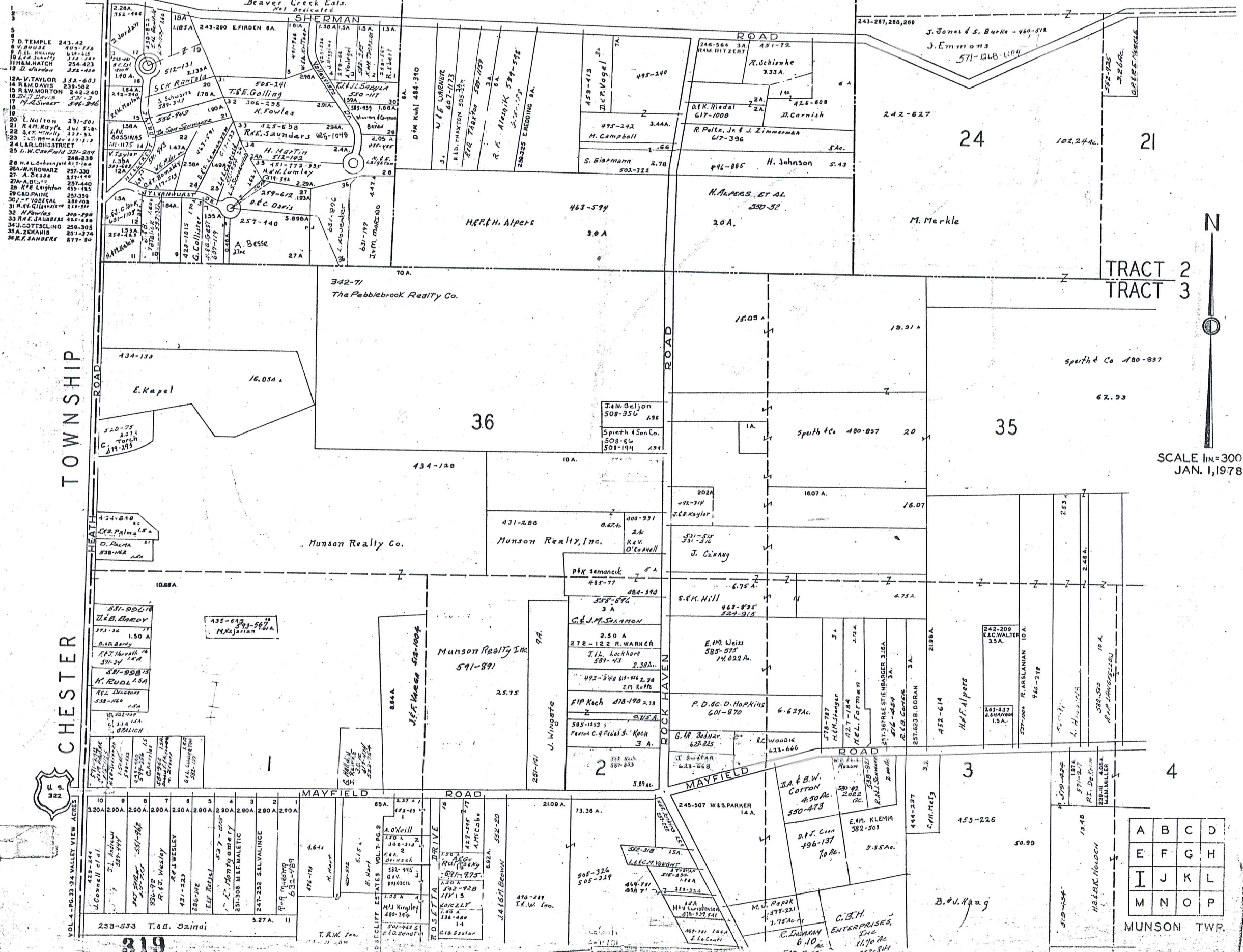


SCALE 1"=300'

A	B	C	D
E	F	G	H
I	J	K	L
M	N	O	P

MUNSON TWP.
 JAN 1973

CHAMPION TRACT BARBER TRACT



1	2.20A	752-466
2	1.80A	752-466
3	1.80A	752-466
4	1.80A	752-466
5	1.80A	752-466
6	1.80A	752-466
7	1.80A	752-466
8	1.80A	752-466
9	1.80A	752-466
10	1.80A	752-466
11	1.80A	752-466
12	1.80A	752-466
13	1.80A	752-466
14	1.80A	752-466
15	1.80A	752-466
16	1.80A	752-466
17	1.80A	752-466
18	1.80A	752-466
19	1.80A	752-466
20	1.80A	752-466
21	1.80A	752-466
22	1.80A	752-466
23	1.80A	752-466
24	1.80A	752-466
25	1.80A	752-466
26	1.80A	752-466
27	1.80A	752-466
28	1.80A	752-466
29	1.80A	752-466
30	1.80A	752-466
31	1.80A	752-466
32	1.80A	752-466
33	1.80A	752-466
34	1.80A	752-466
35	1.80A	752-466
36	1.80A	752-466
37	1.80A	752-466

CHESTER TOWNSHIP

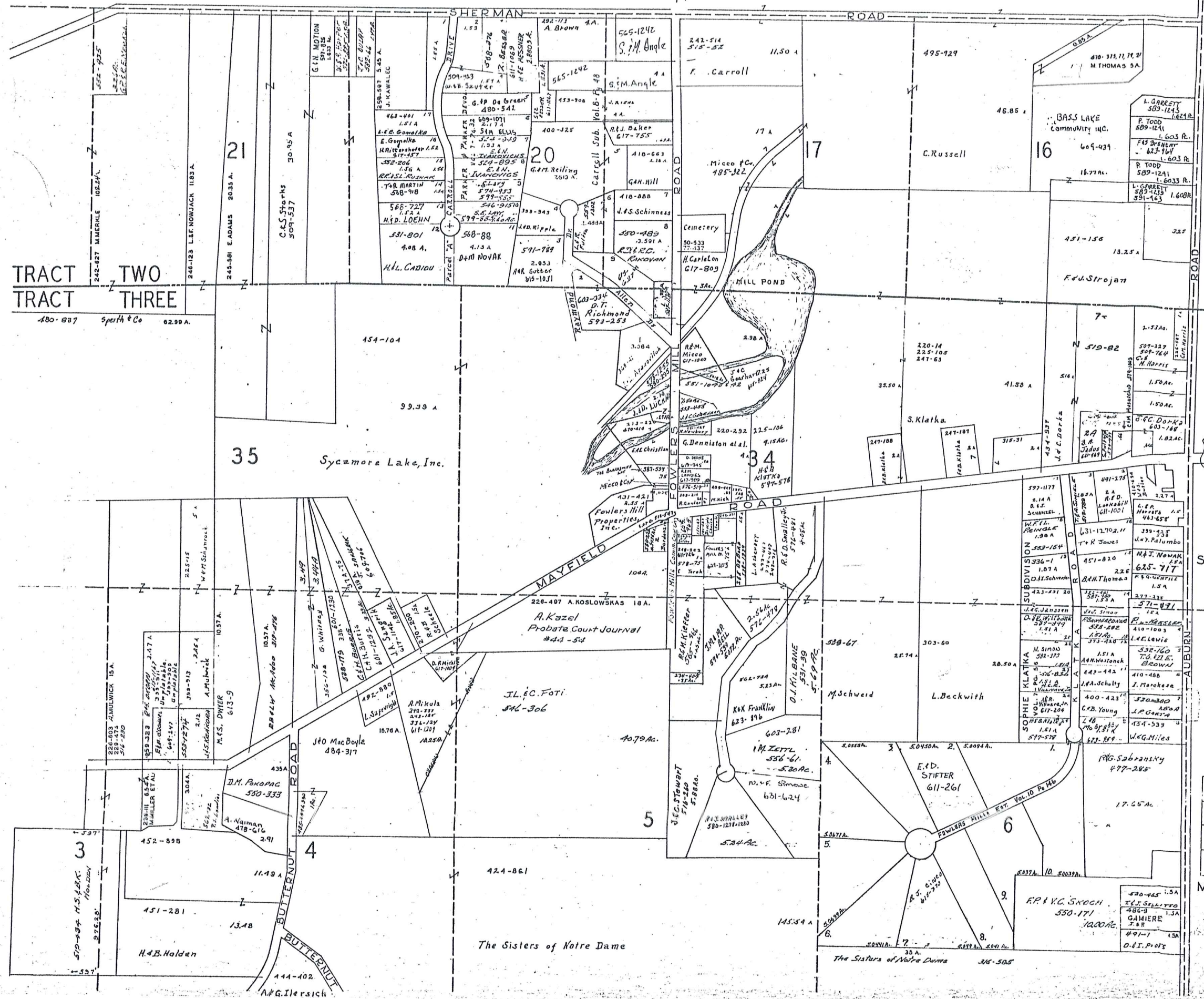


VALLEY VIEW ACRES

SCALE 1"=300' JAN. 1, 1978

A	B	C	D
E	F	G	H
I	J	K	L
M	N	O	P

MUNSON TWP.

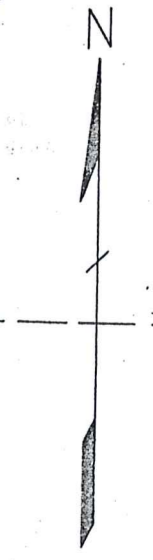
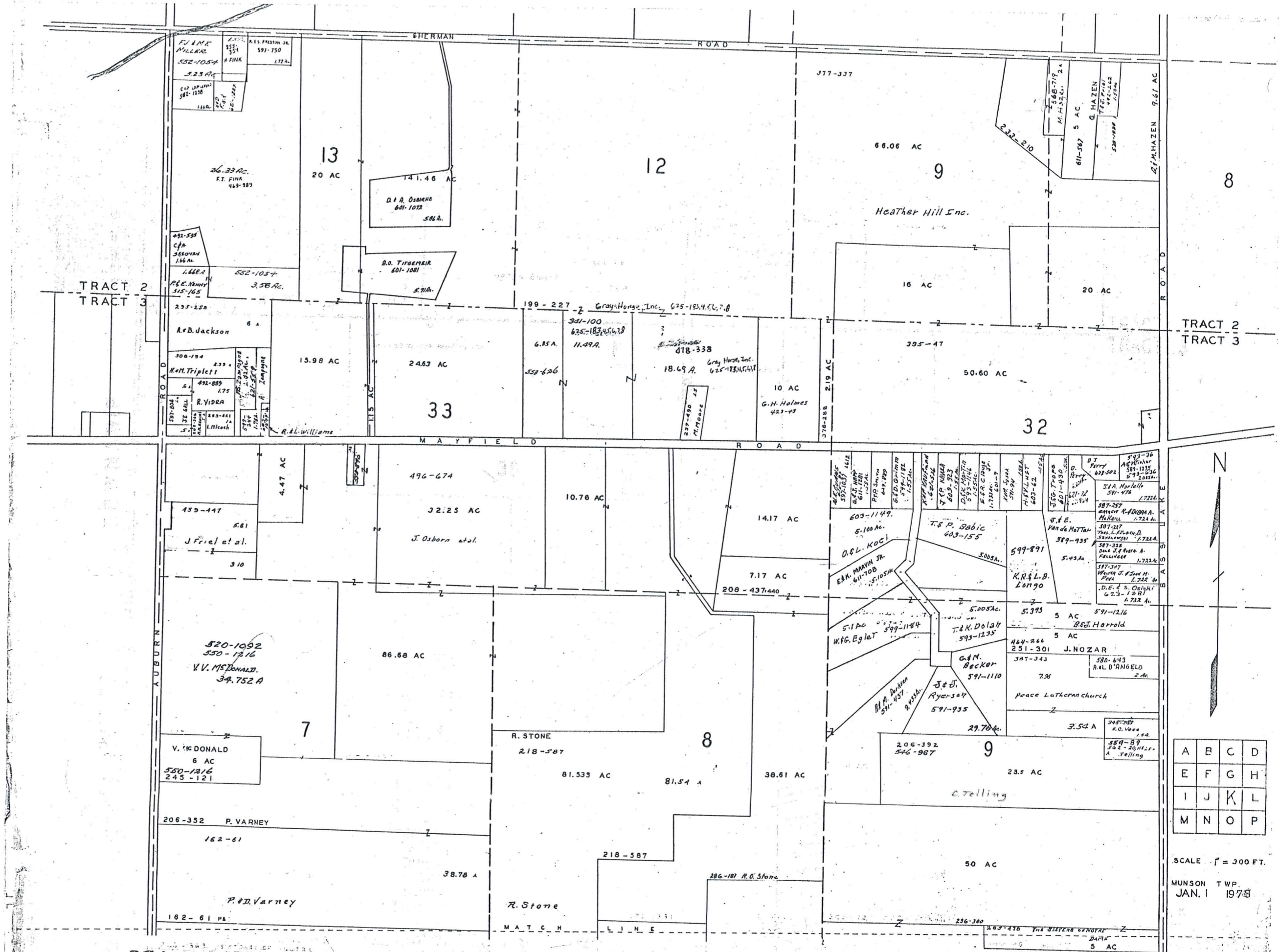


TRACT TWO
TRACT THREE

SCALE 1"=300 FT.
JAN. 1, 1978

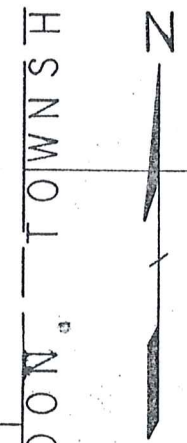
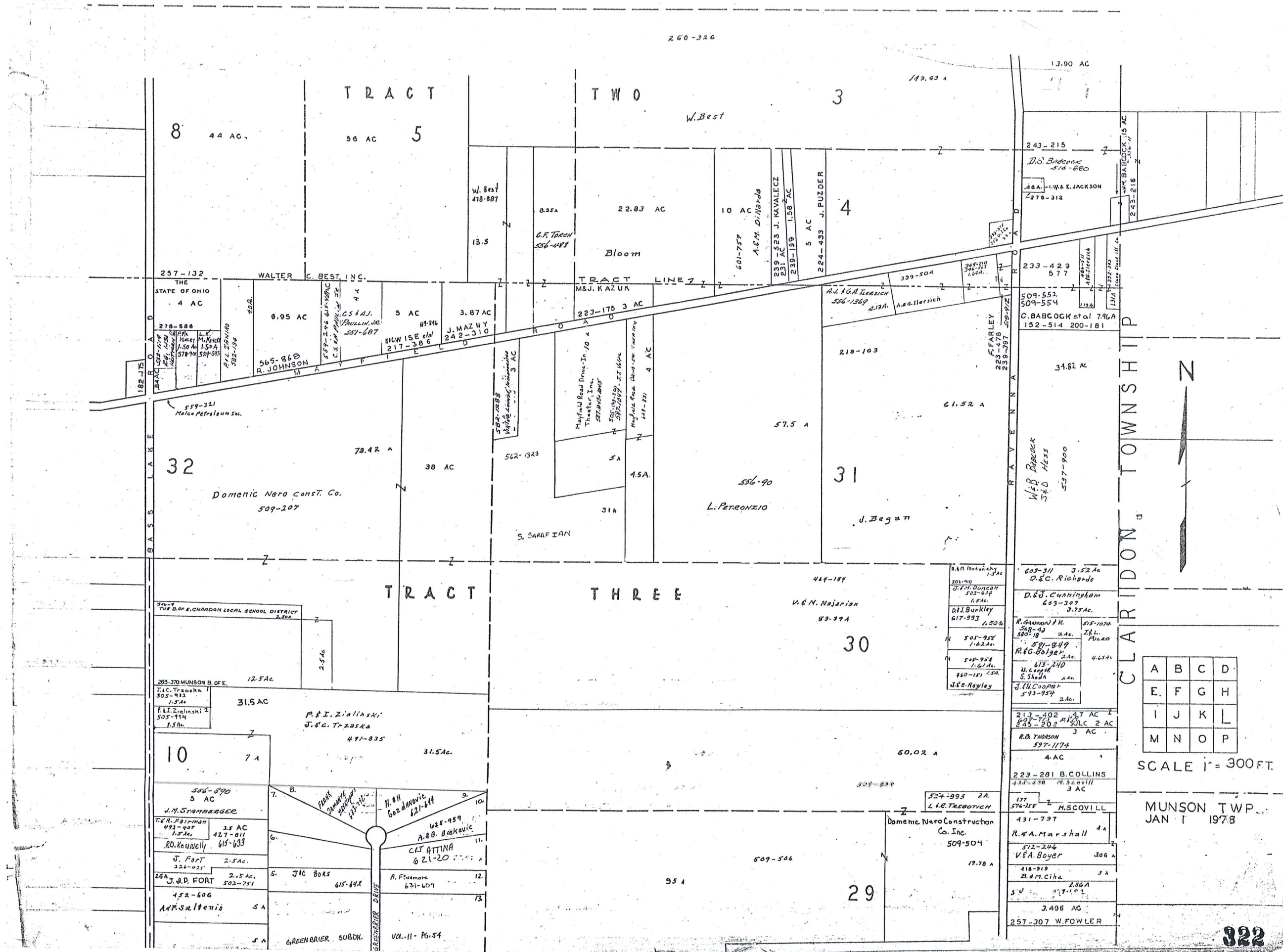
A	B	C	D
E	F	G	H
I	J	K	L
M	N	O	P

MUNSON TWP.



A	B	C	D
E	F	G	H
I	J	K	L
M	N	O	P

SCALE 1" = 300 FT.
 MUNSON TWP.
 JAN. 1 1978

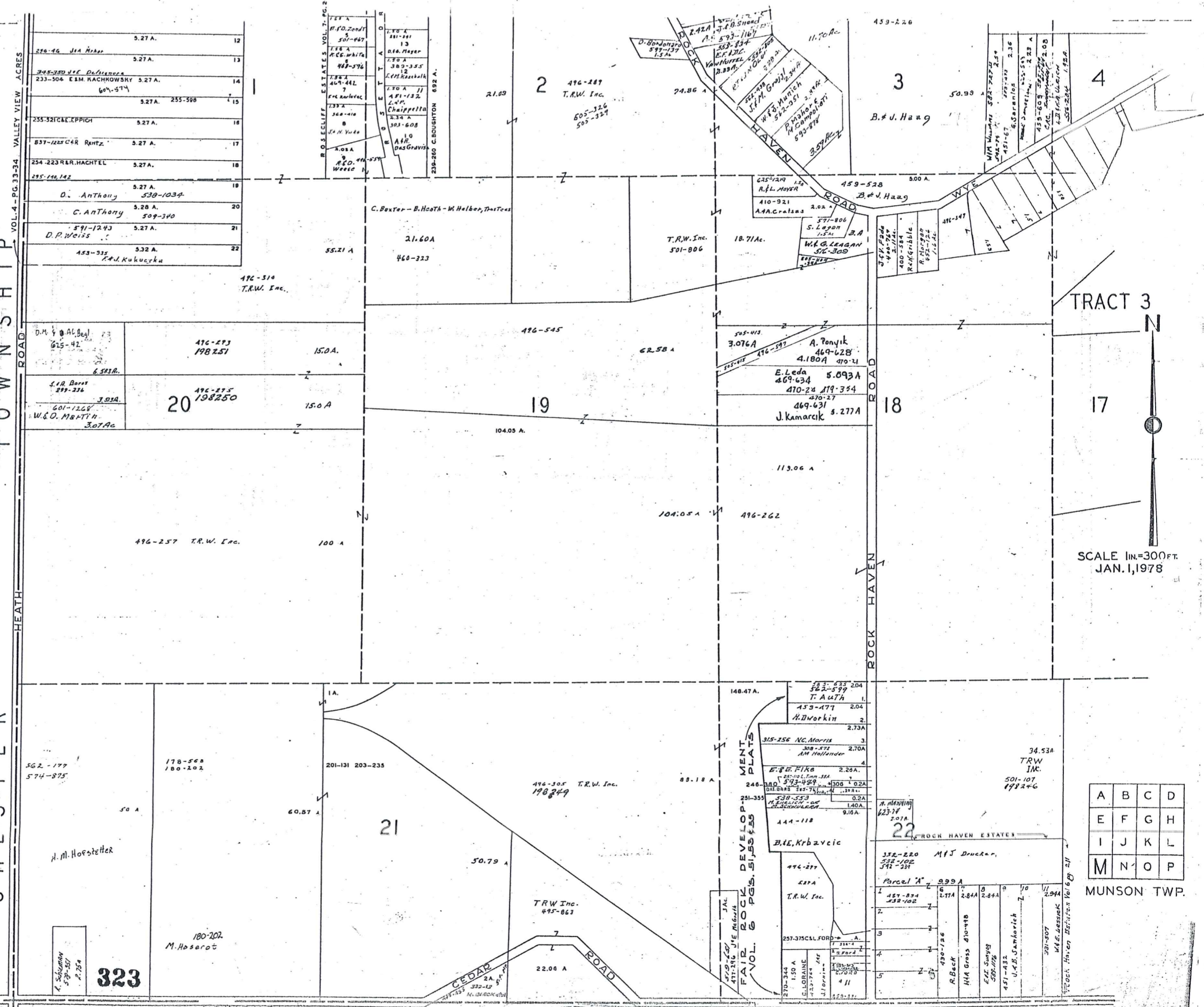


A	B	C	D
E	F	G	H
I	J	K	L
M	N	O	P

SCALE 1" = 300 FT.

MUNSON TWP.
JAN 1 1978

CHESTER TOWNSHIP



280-46 J.A. Heiser	5.27 A.	12
345-380 J.E. DeLuzena	5.27 A.	13
233-504 E.M. KACHKOWSKY	5.27 A.	14
604-514	5.27 A.	15
255-521 C.E. EPPICH	5.27 A.	16
837-1225 C.R. RENTZ	5.27 A.	17
254-223 R.R. HACHTEL	5.27 A.	18
295-146, 142	5.27 A.	19
D. Anthony	5.28 A.	20
C. Anthony	5.28 A.	21
D.P. Weiss	5.27 A.	22

D.M. & B. Al. Buj	615-42	6.381 A.
S.H. Berr	299-236	3.03 A.
W.G. MERTZ	601-1268	3.07 A.

562-177	574-875	50 A
178-568	180-202	50 A
201-131	203-235	60.87 A
180-202	M. Hoserot	50.79 A
495-863	TRW Inc.	22.00 A

ROSELIEFF ESTATES VOL. 7, PG. 2

133 A	133 A
134 A	134 A
135 A	135 A
136 A	136 A
137 A	137 A
138 A	138 A
139 A	139 A
140 A	140 A
141 A	141 A
142 A	142 A
143 A	143 A
144 A	144 A
145 A	145 A
146 A	146 A
147 A	147 A
148 A	148 A
149 A	149 A
150 A	150 A

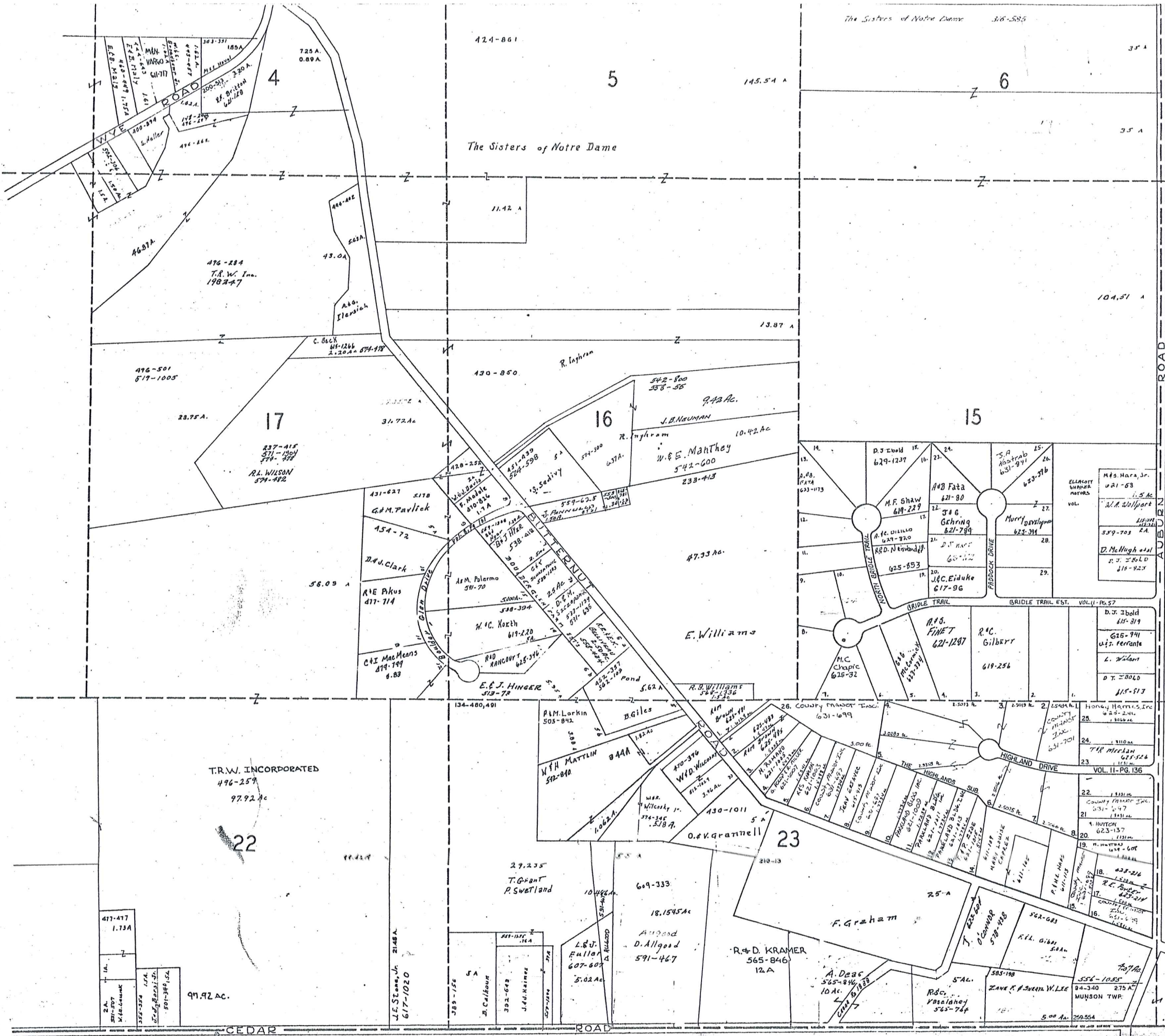
ROCK HAVEN ESTATES

315-256	N.C. Morris	2.70 A.
308-574	M. Hollender	2.70 A.
E. & E. Fika	2.26 A.	
246-180	572-459	1.02 A.
338-533	1.40 A.	
444-118	9.10 A.	
315-220	M.J. Duckert	2.77 A.
332-102	342-334	2.84 A.
332-102	342-334	2.84 A.
430-126	R. Beck	2.84 A.
451-832	U.A.B. Jankovich	2.84 A.

A	B	C	D
E	F	G	H
I	J	K	L
M	N	O	P

MUNSON TWP.

SCALE 1IN.=300FT. JAN. 1, 1978



BEAN ROAD
TRACT 3



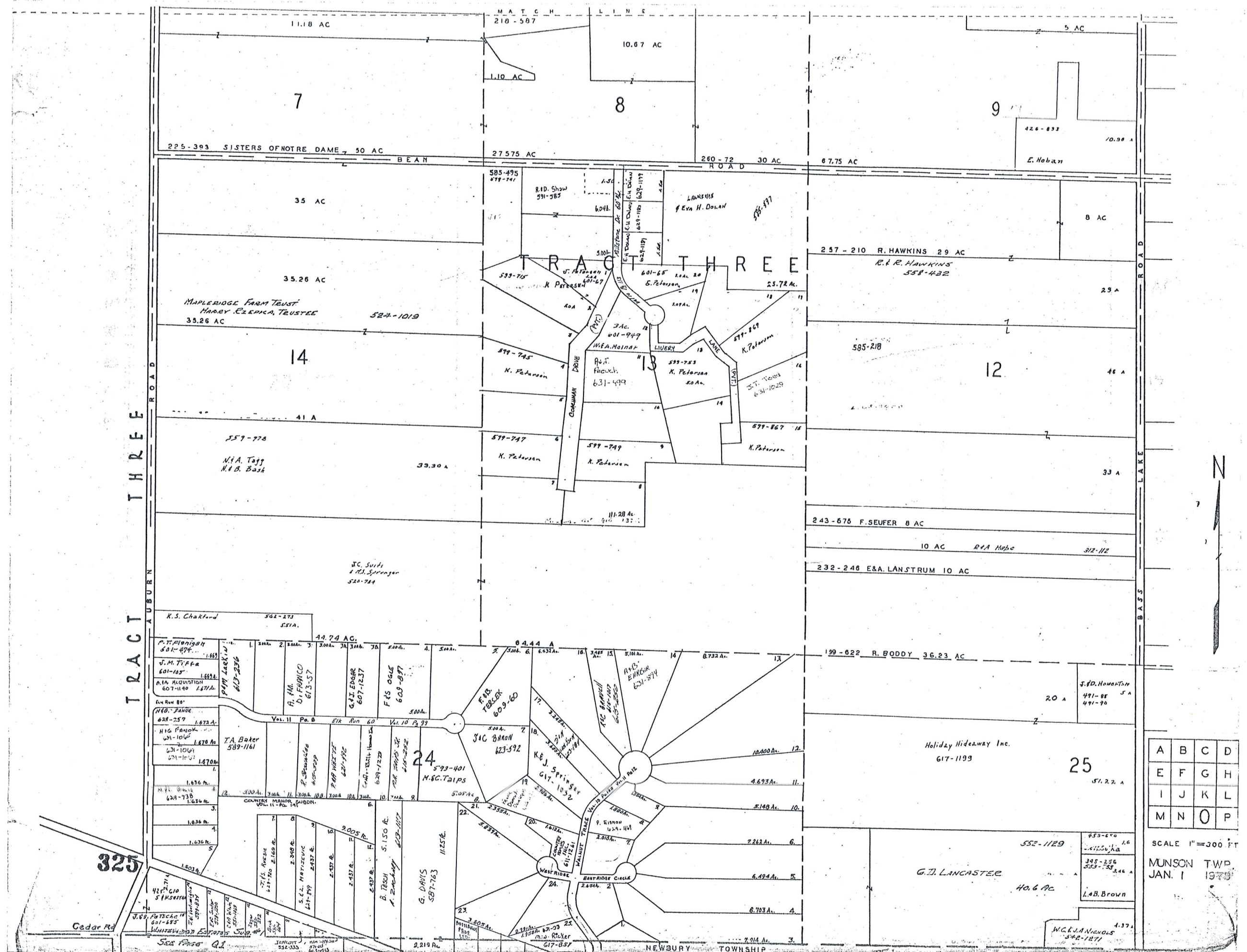
SCALE 1IN.=300FT.
JAN. 1, 1928

A	B	C	D
E	F	G	H
I	J	K	L
M	N	O	P

MUNSON TWP.

324

CEEDAR ROAD



A	B	C	D
E	F	G	H
I	J	K	L
M	N	O	P

SCALE 1"=300 FT
 MUNSON TWP.
 JAN. 1 1975

TRACT THREE

325

Gedar Rd

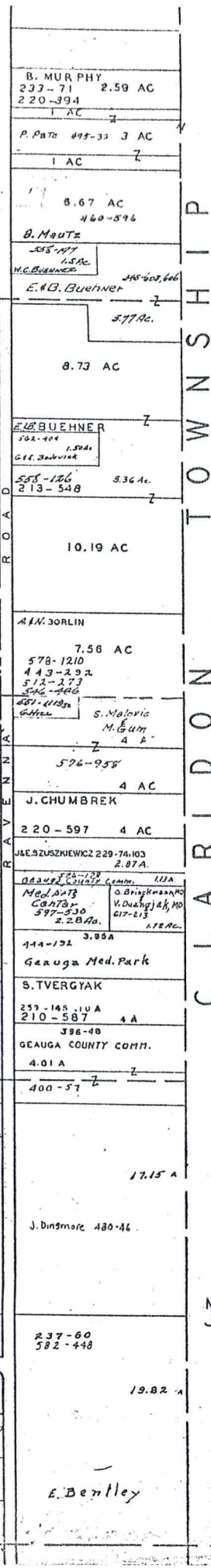
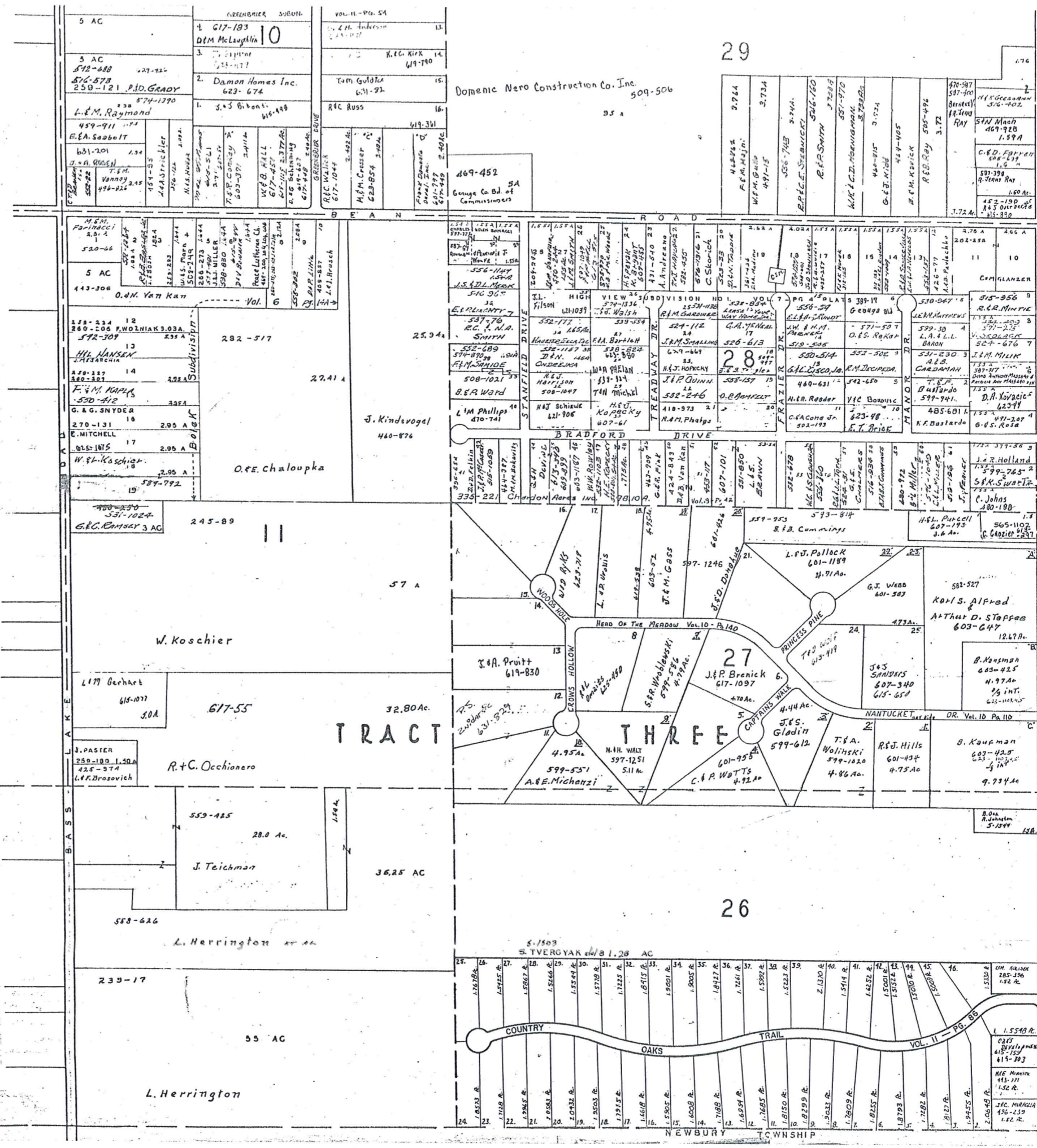
NEWBURY TOWNSHIP

9

29

12

25

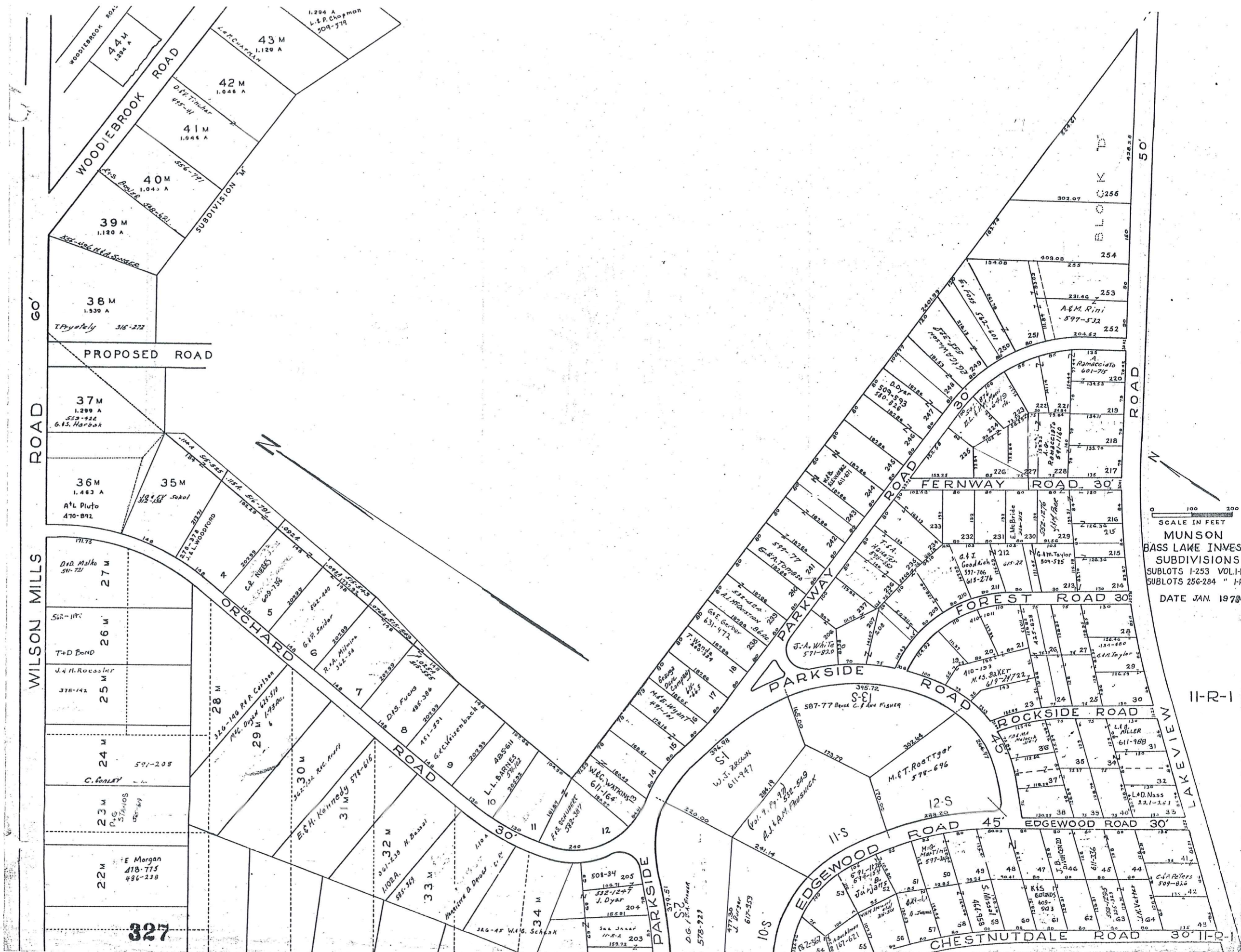


CLARIDON TOWNSHIP

A	B	C	D
E	F	G	H
I	J	K	L
M	N	O	P

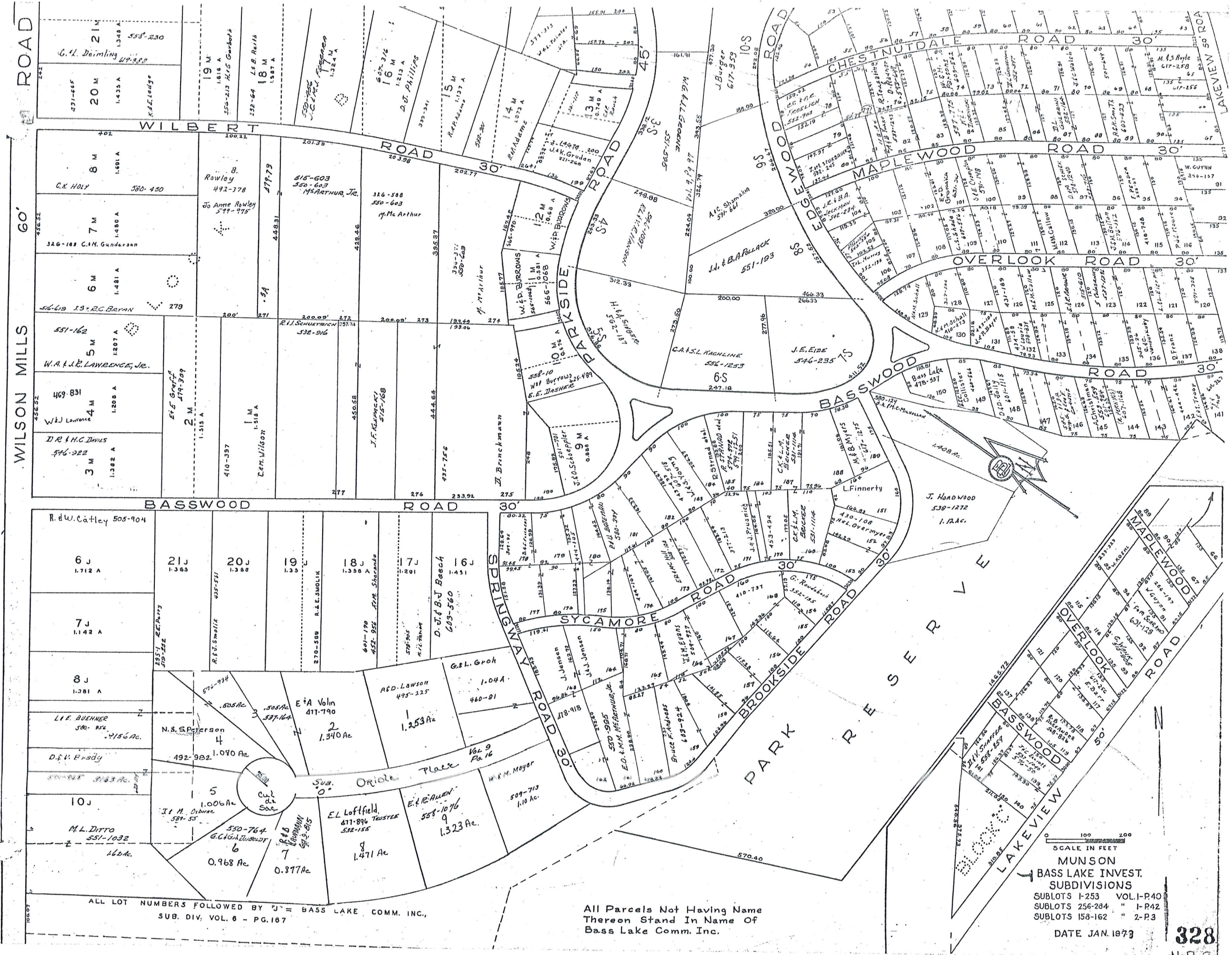
SCALE 1"=300 FT

MUNSON TWP. JAN 1978



SCALE IN FEET
 0 100 200
MUNSON
 BASS LAKE INVEST
 SUBDIVISIONS
 SUBLOTS 1-253 VOL. I-P.
 SUBLOTS 256-284 " I-R
 DATE JAN. 1978

11-R-1



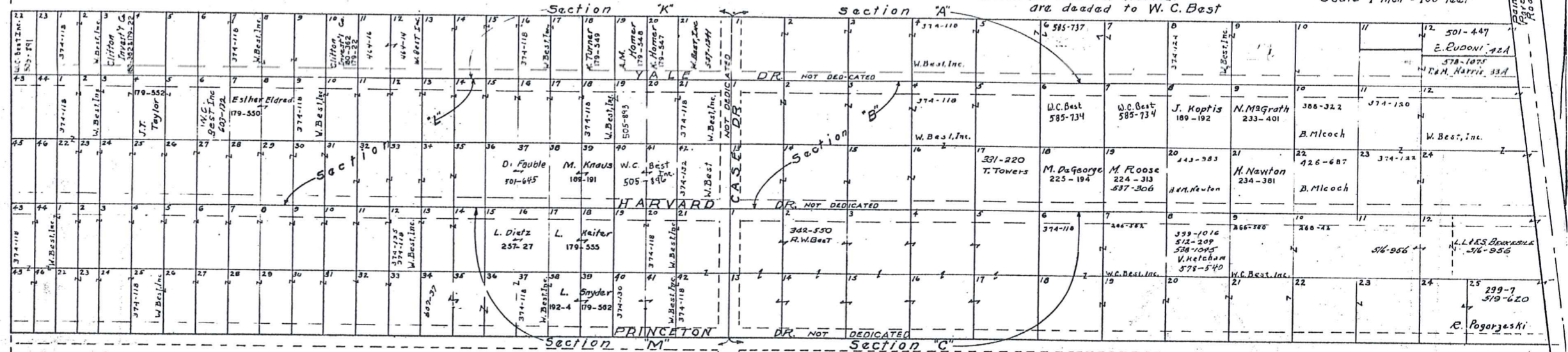
ALL LOT NUMBERS FOLLOWED BY "J" = BASS LAKE COMM. INC.,
SUB. DIV. VOL. 6 - PG. 187

All Parcels Not Having Name
Thereon Stand In Name Of
Bass Lake Comm. Inc.

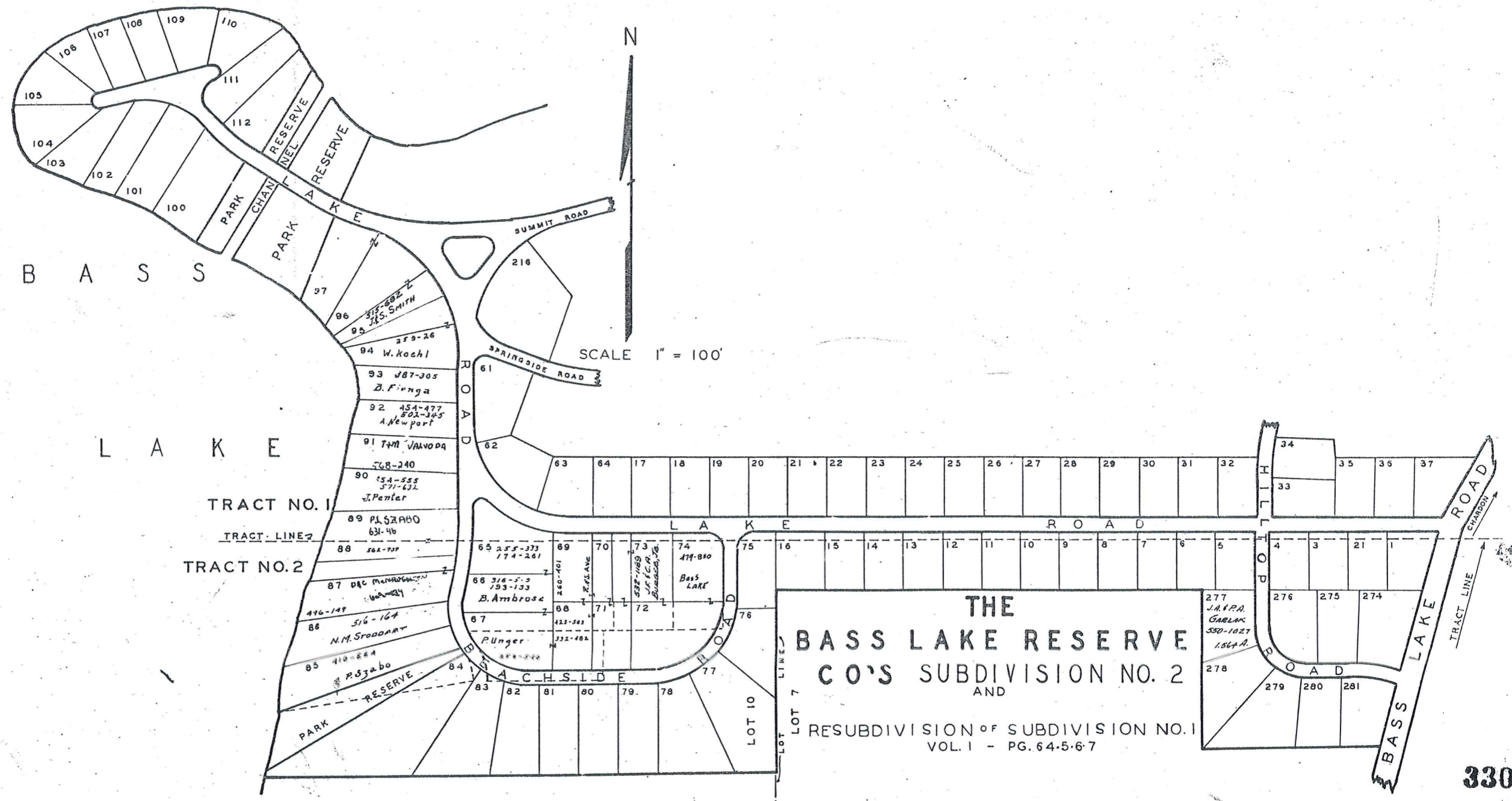
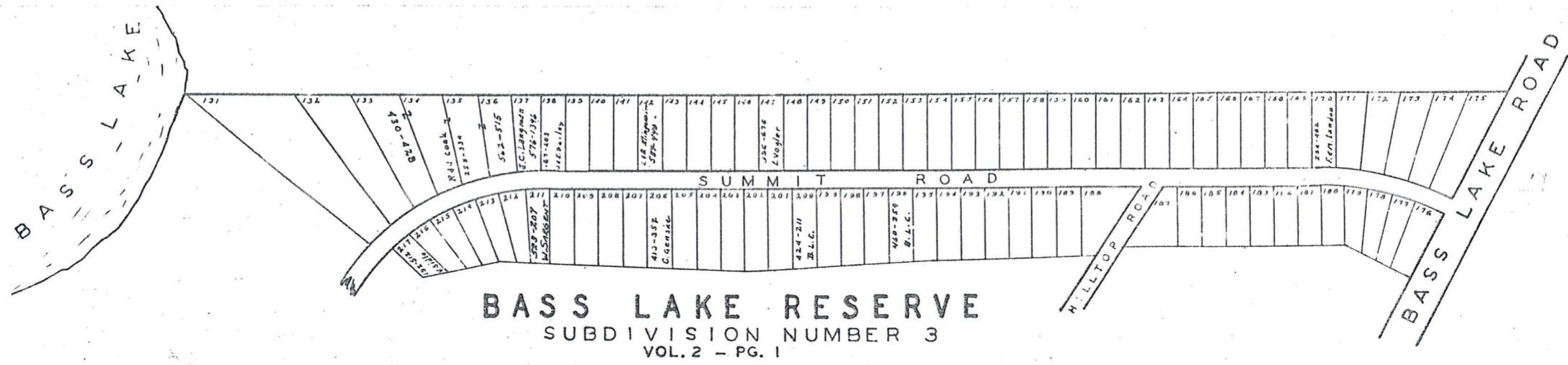
SCALE IN FEET
MUNSON
BASS LAKE INVEST.
SUBDIVISIONS
SUBLOTS 1-253 VOL. 1-P40
SUBLOTS 256-284 " 1-P42
SUBLOTS 158-162 " 2-P3
DATE JAN. 1973

MAYFIELD GARDENS — Subdivision No 1 Vol. 3 pgs. 15 & 16 (Plats)

Note: All lots not named are deeded to W. C. Best Scale 1 inch = 100 feet

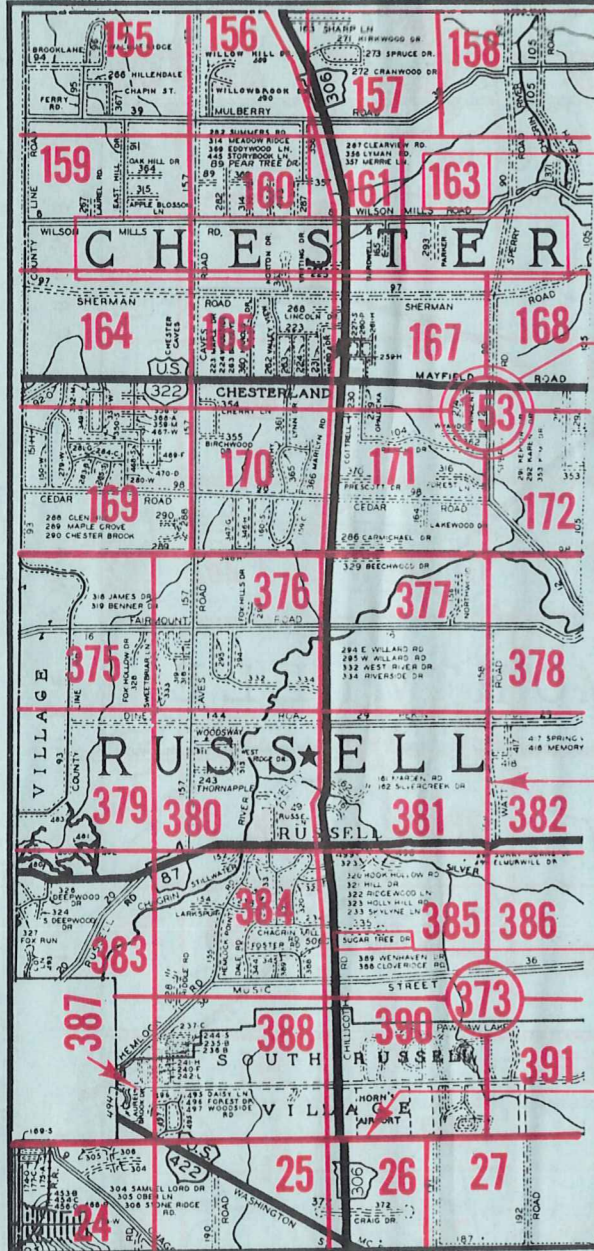


WALTER C. BEST INC. SEC. K			WALTER C. BEST SEC. L			WALTER C. BEST INC. SEC. M			WALTER C. BEST INC. SEC. A			WALTER C. BEST SEC. B			WALTER C. BEST SEC. C		
LOT	VOL.	PAGE	LOT	VOL.	PAGE	LOT	VOL.	PAGE	LOT	VOL.	PAGE	LOT	VOL.	PAGE	LOT	VOL.	PAGE
1	232	434	1	232	434	1	232	434	1	232	434	1	232	434	1	232	434
2	259	488										2	232	434			
3	232	434										3	232	434			
4												4					
5												5					
6												6					
7												7					
8												8					
9												9					
10												10					
11												11					
12												12					
13												13					
14												14					
15												15					
16												16					
17												17					
18												18					
19												19					
20												20					
21												21					
22												22					
23												23					
24												24					



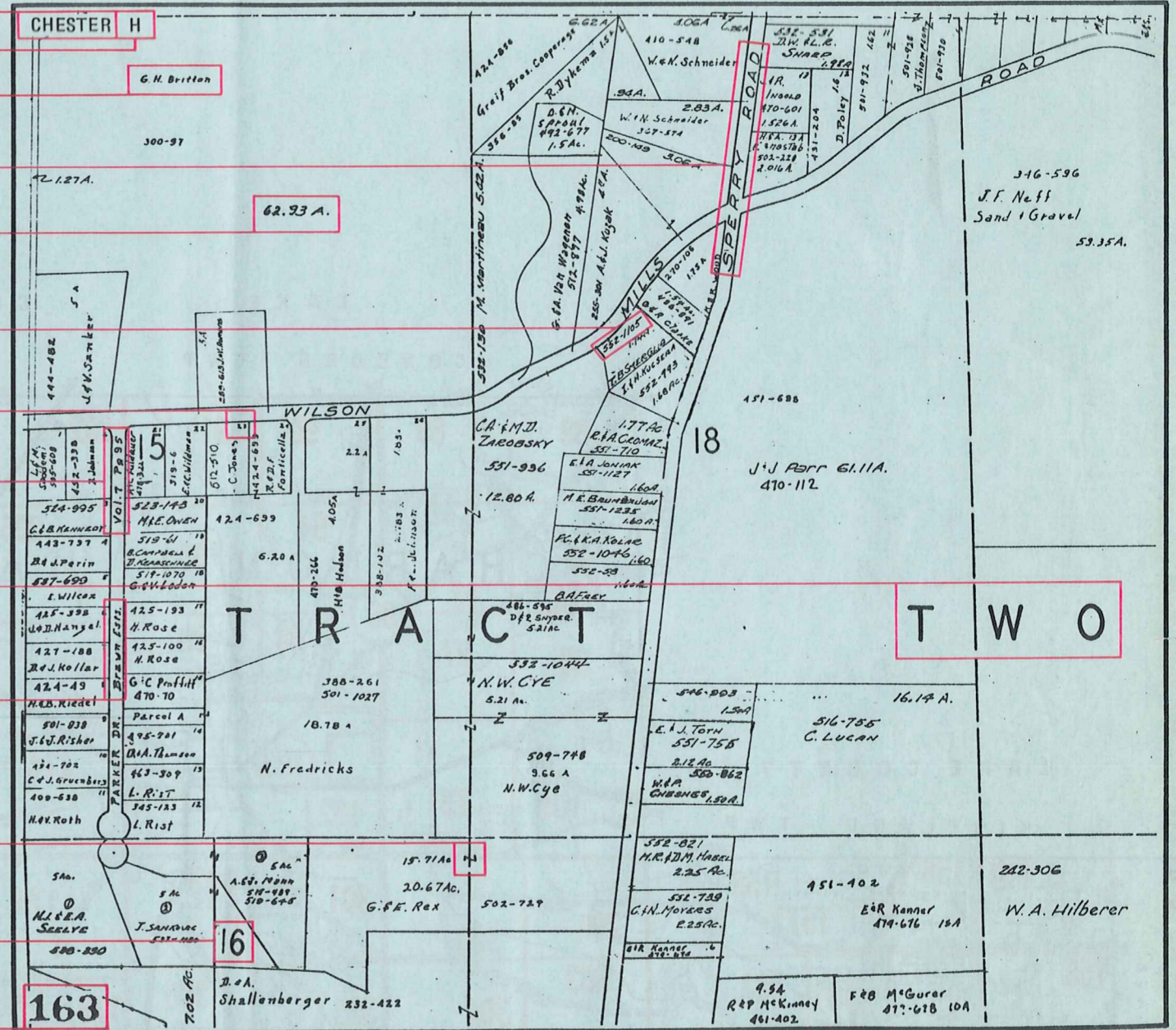
Explanation and Use Sheet for Geauga County, Ohio

SAMPLE (PARTIAL) COUNTY INDEX MAP



- Township Name
- Map Page Number (Or Letter)
- Owners Name
- Street Name
- Acreage
- Municipality Index Beginning Atlas Page Number
- Deed Book & Page
- Subdivision Lot Number
- Plat Book & Page
- Tract Number
- Atlas Page Boundary
- Subdivision Name
- Street Name
- Denotes Continuous Ownership
- Municipality Index Atlas Page Boundary
- Tract Lot Number
- Atlas Page Number

SAMPLE (PARTIAL) MAP PAGE



USE OF THE MAP VOLUME

1. LOCATE THE GENERAL AREA OF INTEREST ON THE COUNTY INDEX MAP, ATLAS PAGE 'B'.
2. A. IF PROPERTY IS IN A TOWNSHIP, NOTE THE ATLAS PAGE NUMBER. TURN TO THE PAGE INDICATED AND LOCATE SPECIFIC PARCEL OF INTEREST.
NOTE: ON SOME MAPS YOU MAY BE REFERRED TO A DETAIL SHEET SHOWING AN ENLARGEMENT OF THE AREA. THESE MAPS ARE FOUND AT THE END OF THE REGULAR MAP PAGES IN EACH TOWNSHIP EITHER IN ALPHABETICAL OR NUMERICAL SEQUENCE.
- B. IF PROPERTY IS IN A MUNICIPALITY, REFER TO THE TABLE OF CONTENTS, ATLAS PAGE 'C', AND NOTE THE BEGINNING ATLAS PAGE NUMBER FOR THE MUNICIPALITY OF INTEREST.
 - (1) TURN TO THE PAGE INDICATED. ON THIS PAGE WILL APPEAR AN INDEX MAP FOR THAT MUNICIPALITY.
 - (2) LOCATE SPECIFIC AREA OF INTEREST AND NOTE THE MAP PAGE NUMBER.
NOTE: DO NOT CONFUSE THE MAP PAGE NUMBER WITH THE ATLAS PAGE NUMBER IN THESE MUNICIPALITIES.
 - (3) FOLLOW EITHER ALPHABETICAL OR NUMERICAL SEQUENCE TO THE MAP PAGE INDICATED AND LOCATE SPECIFIC PARCEL OF INTEREST.